



030135000

CERTIFICATE OF COMPLIANCE

With The Becker County Zoning Ordinance

Application Number 5963
Tax Parcel Number 03.0135.000

A. GENERAL INFORMATION

1. Applicant's Name (Last, First, M.I.) Ogaard, Greg		2. Authorized Agent (If applicable)	
3. Mailing Address (Street, RFD, Box Number, City, State, Zip Code) RR 1 Box 32 Frazee, MN 56544			
4. Day Phone 334-5653	5. Evening Phone	6. Fire Number of Project Location	

B. PROPERTY DESCRIPTION

1. Lot(s), Block, Subdivision Name SW 1/4 of SW 1/4	2. Section 11	3. Township 138	4. Range 40	5. Qtr./Qtr.	6. Gov. Lot No.
---	-------------------------	---------------------------	-----------------------	--------------	-----------------

7. Note: If the property is a metes and bounds description, check here [] and attach a copy of the exact legal description.

<p>SEWAGE SYSTEM DATA</p> <p>Anticipated Use</p> <p>a. <input checked="" type="checkbox"/> Single Family</p> <p>b. <input type="checkbox"/> Multiple Family</p> <p>c. <input type="checkbox"/> Commercial</p> <p>d. <input type="checkbox"/> Agricultural</p> <p>e. <input type="checkbox"/> Other (specify)</p> <p>Type of System</p> <p>a. <input type="checkbox"/> Septic Tank Only</p> <p>b. <input type="checkbox"/> Drainfield Only</p> <p>c. <input checked="" type="checkbox"/> Septic Tank & Drainfield</p> <p>d. <input type="checkbox"/> Holding Tank</p> <p>e. <input type="checkbox"/> Alternative System (specify)</p> <p>Type of Drainfield</p> <p>a. <input checked="" type="checkbox"/> Standard System</p> <p>b. <input type="checkbox"/> Mound (pressure distribution)</p> <p>c. <input type="checkbox"/> Mound (gravity distribution)</p> <p>Well Data</p> <p>a. Depth: <u>90</u></p> <p>b. Diameter: <u>2'</u></p> <p>Type of Well</p> <p>a. <input checked="" type="checkbox"/> Drilled</p> <p>b. <input type="checkbox"/> Sand Point</p>	<p>1 Inch Equals _____ DESIGN</p> <p>Show Distance Between Sewage System And Buildings, Property Lines, Lake, Roads And All Wells Within 125 Feet.</p>
--	---

I hereby certify with my signature that all data on my application forms, plans and specifications are true and correct to the best of my knowledge:

Installed by Ed Juty 9-9-92
 Signature of Applicant Date

TO BE COMPLETED BY ZONING OFFICE

SEWAGE SYSTEM DATA	Tank	Drainfield
Distances to Well:	- <u>75</u>	- <u>55</u>
Distance to Building:	- <u>35</u>	- <u>50</u>
Distance to Property Line:	- <u>10</u>	- <u>10</u>
Distance to Suction Line:	-	-
Distance to Pressure Line:	- <u>50</u>	- <u>50</u>
Tank Capacity (gal.) and Area of Drainfield (ft. 2):	- <u>1000</u>	- <u>390 SF</u>
Distance to Lake or Stream (from Ordinary High Water Level):	- <u>N/A</u>	- <u>N/A</u>
Drainfield Separation from Highest Known Ground Water Level, Impervious Lens or Soil Mottling:	-	- <u>+3'</u>

CERTIFICATE IS HEREBY DENIED


CERTIFICATE IS HEREBY GRANTED

Based upon the application, addendum form, plans, specifications and all other supporting data. With proper maintenance this system can be expected to function satisfactorily, however this is not a guarantee.

BECKER COUNTY ZONING OFFICE

Margaret M. Foster
Signature

Inspector, 9/16/92
Title Date



DESIGN PAD

BECKER COUNTY

Department _____

Becker County Courthouse

Detroit Lakes, MN 56501

Subject

Complete Sewer System

Name

Wesley Ogard

Address

RR #1

Town

Fraze

State

MN

Zip

56544

Date

9-9-92

Location or Legal Description _____

Remarks: _____

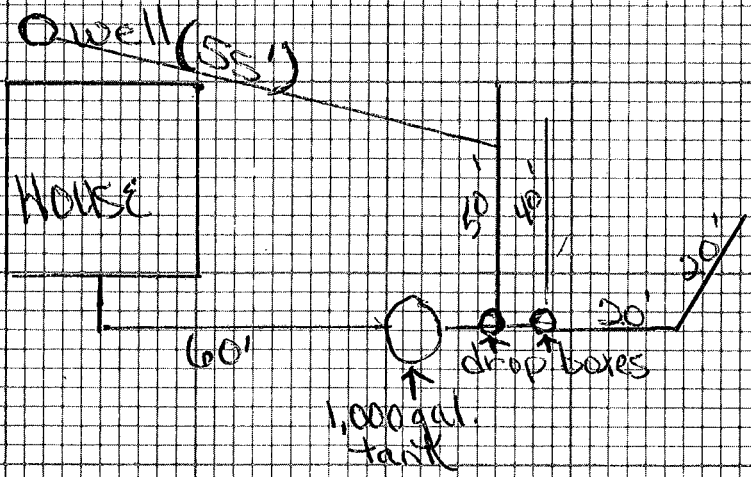
JUTZ EXCAVATING SERVICE

RTE. 4 - BOX 390


FRAZEE, MINN. 56544

PHONE 884-5692

Signature _____



NORTH



BECKER COUNTY

829 LAKE AVENUE, P.O. BOX 787
DETROIT LAKES, MINNESOTA 56502-0787
(218) 846-7314

Application No. <i>5463</i>
Tax Parcel No. <i>03.0135.000</i>

SKETCH PLAN FORM H

Please be as complete as possible. Include all of the items listed below where applicable.

GENERAL CHECKLIST

- scale
- north arrow
- lot dimensions
- structure location
- side lot setback
- road setback
- septic tank location
- drainfield location
- location of all wells within 100' of drainfield
- fill & grading limits
- vegetation alteration limits

WATER RESOURCE CHECKLIST

- location of ordinary high water level (OHWL)
- location of present water line
- setback from OHWL
- location of highest known water level
- existing local drainage
- location of wetland areas

Scale of Diagram: 1 Inch = 30 feet

Drawing By: *Greg Ojard*

Date of Drawing: *8/24/92*

Remarks: _____

Signature _____

